

Sections 26, 27, 34, 35  
Alden Township  
in Polk County

Sections 2 and 3  
Star Prairie Township  
in St. Croix County

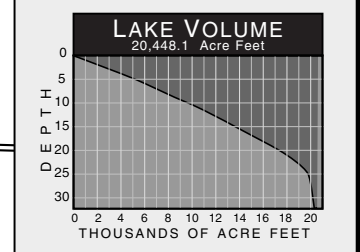
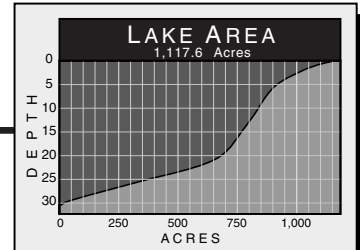
# CEDAR LAKE BATHYMETRIC MAP

1998 Survey Integrating Sonar with GPS  
SEAN HARTNETT - GEOGRAPHER  
UNIVERSITY OF WISCONSIN - EAU CLAIRE

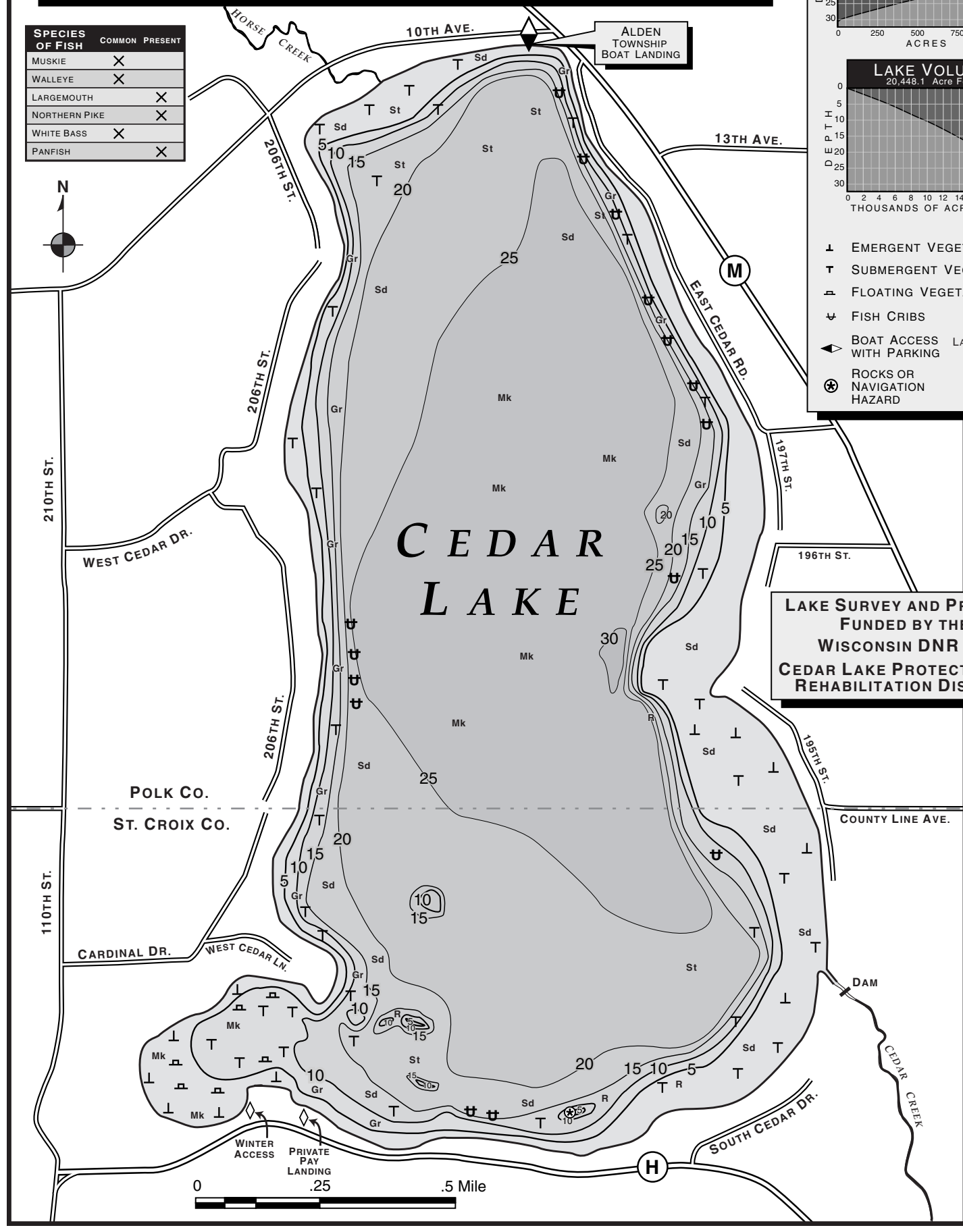
AREA 1,117.6 Acres  
Under 5 Feet 189.0 Acres  
Over 20 Feet 675.9 Acres

VOLUME 20,448.1 Acre Feet  
MAXIMUM DEPTH 34 Feet  
SHORELINE 6.46 Miles

SPECIES OF FISH	COMMON PRESENT
MUSKIE	X
WALLEYE	X
LARGEMOUTH	X
NORTHERN PIKE	X
WHITE BASS	X
PANFISH	X



- ↓ EMERGENT VEGETATION
  - ↑ SUBMERGENT VEGETATION
  - △ FLOATING VEGETATION
  - ⊕ FISH CRIBS
  - ◀ BOAT ACCESS WITH PARKING
  - ⊙ ROCKS OR NAVIGATION HAZARD
- LAKE BOTTOM
- Sd Sand
  - Mk Muck
  - Gr Gravel
  - St Silt
  - R Rubble



LAKE SURVEY AND PRINTING  
FUNDED BY THE  
WISCONSIN DNR and  
CEDAR LAKE PROTECTION and  
REHABILITATION DISTRICT